

NOTICE!!

These documents have been scanned!

Do not place un-scanned documents beneath this notice!

Do not remove this notice from this file!

GPO Jacket No. 560-102
Print Order 61540
Rise Business Services, LLC
Job=AZ15 5/10/2019



Box Number= AZ15030



Claim Begin-End: AMC430291-AMC430291

1 Initial Receipt



AZ15030-28

AMC429998-AMC430297

United States Department of the Interior
Bureau of Land Management
 LANDS/RECREATION & PLANNING
 ONE N CENTRAL AVE
 PHOENIX, AZ 85004 -2203
 Phone: 602-417-9200

Receipt

No: 3213262

Transaction #: 3306959	
Date of Transaction: 01/21/2015	
CUSTOMER:	
DONOVAN SCHUYLER 3835 WHEELER RD FOWLERVILLE, MI 48836-9222 US	

ENTERED
 FEB 17 2015
 BY: *R. Am...*

LINE #	QTY	DESCRIPTION	REMARKS	UNIT PRICE	TOTAL
1	1.00	LOCATABLE MINERALS / MINING CLAIMS-NEW, UNADJUD, ONE OR MORE AUTH NOS / NEW MINING CLAIMS LOCATION FEE CASES: AMC430291/\$37.00		- n/a -	37.00
2	1.00	LOCATABLE MINERALS / MINING CLAIMS-NEW, UNADJUD, ONE OR MORE AUTH NOS / NEW MINING CLAIM PROCESSING FEE CASES: AMC430291/\$20.00		- n/a -	20.00
3	1.00	LOCATABLE MINERALS / MINING CLAIMS-NEW, UNADJUD, ONE OR MORE AUTH NOS / NEW MINING CLAIMS MAINTENANCE FEE CASES: AMC430291/\$155.00		- n/a -	155.00
4	1.00	LOCATABLE MINERALS / MINING CLAIMS-NOT NEW-UNADJUD, ONE AUTH NO. ONLY / MINING CLAIM MONEY RECEIVED CASES: AMC429962/\$20.00	QCD - 2	- n/a -	20.00
TOTAL:					\$232.00

PAYMENT INFORMATION			
1	AMOUNT:	232.00	POSTMARKED: 01/16/2015
	TYPE:	CHECK	RECEIVED: 01/20/2015
	CHECK NO:	22115872563	
	NAME:	SCHUYLER, DONOVAN 3835 WHEELER RD FOWLERVILLE MI 48836-9222 US	

REMARKS

This receipt was generated by the automated BLM Collections and Billing System and is a paper representation of a portion of the official electronic record contained therein.

NOTICE!!

These documents have been scanned!

Do not place un-scanned documents beneath this notice!

Do not remove this notice from this file!

GPO Jacket No. 560-102
Print Order 61540
Rise Business Services, LLC
Job=AZ15 5/10/2019



Box Number= AZ15030



Claim Begin-End: AMC430291-AMC430291

2 Correspondence



AZ15030-28

AMC429998-AMC430297

**NO
DOCUMENTS
FOUND**

NO DOCUMENTS FOUND
NO DOCUMENTS FOUND

NOTICE!!

These documents have been scanned!

Do not place un-scanned documents beneath this notice!

Do not remove this notice from this file!

GPO Jacket No. 560-102
Print Order 61540
Rise Business Services, LLC
Job=AZ15 5/10/2019



Box Number= AZ15030



Claim Begin-End: AMC430291-AMC430291

3 Transfers



AZ15030-28

AMC429998-AMC430297

Amc 430291

at the request of Donovan Schuyler

When recorded mail to

Michael Wayne Norton
2741 Toshack Ave.
Henderson, NV, 89044

SPACE ABOVE THIS LINE FOR RECORDER'S USE

NO AFFIDAVIT OF VALUE IS REQUIRED UNER A.R.S. § 11 ARS 1134 (A)(6)

QUIT CLAIM DEED

EFFECTIVE MAY 22, 2015

For consideration of Ten Dollars, and other valuable considerations, I or we,

DONOVAN SCHUYLER (COLLECTIVELY, "GRANTOR"), DO

hereby quit-claim to Michael Wayne Norton

, ANY AND

all right, title or interest in the following real property situated in Yavapai County, Arizona:
THE FOLLOWING UNPATENTED FEDERAL PLACER MINING CLAIM, TOGETHER WITH ALL RIGHTS
AND PRIVILEGES APPURTENANT THERETO (COLLECTIVELY, THE "CLAIM"), HIDDEN WASH
AMC 430291 LOCATED IN TOWNSHIP 9N, RANGE 5W, SECTION 24 AS RECORDED AS
RECEPTION NUMBER 2014-0054156 IN THE YAVAPAI COUNTY RECORDERS OFFICE OF THE GILA AND SALT
RIVER BASE AND MERIDIAN LOCATED IN THE WEST 1/2 OF THE SW 1/4 OF THE SW 1/4 OF SEC 24
Dated: May 22, 2015

Donovan Schuyler

3835 Wheeler Rd, Fowlerville, MI
48936

State of Arizona }
 Maricopa } ss.
County of ~~Yavapai~~ }


The foregoing instrument was acknowledged before me this 22 day of May, 2015, by

DONOVAN SCHUYLER

Dorinda A. Eisenhauer

NOTARY PUBLIC

My commission expires: 1/31/2017



PHOENIX, ARIZONA
2015 JUL 13 P 2:46
OFFICE

earned
07/20/15

RECEIPT # 3342080

United States Department of the Interior
Bureau of Land Management
 LANDS/RECREATION & PLANNING
 ONE N CENTRAL AVE
 PHOENIX, AZ 85004 -2203
 Phone: 602-417-9200

Receipt

No: 3342080

Transaction #: 3439761	
Date of Transaction: 07/14/2015	
CUSTOMER:	
MICHAEL W NORTON 2741 TOSHACH AVE HENDERSON, NV 89044-1538 US	

LINE #	QTY	DESCRIPTION	REMARKS	UNIT PRICE	TOTAL
1	1.00	LOCATABLE MINERALS / MINING CLAIMS- NOT NEW-UNADJUD, ONE AUTH NO. ONLY / MINING CLAIM MONEY RECEIVED CASES: AMC430291/\$10.00	QCD - 1	- n/a -	10.00
TOTAL:					\$10.00

PAYMENT INFORMATION			
1	AMOUNT:	10.00	POSTMARKED: N/A
	TYPE:	CHECK	RECEIVED: 07/13/2015
	CHECK NO:	22813838008	
	NAME:	SCHUYLER, DONOVAN 3835 WHEELER RD FOWLerville MI 48836 US	

REMARKS

This receipt was generated by the automated BLM Collections and Billing System and is a paper representation of a portion of the official electronic record contained therein.

NOTICE!!

These documents have been scanned!

Do not place un-scanned documents beneath this notice!

Do not remove this notice from this file!

GPO Jacket No. 560-102
Print Order 61540
Rise Business Services, LLC
Job=AZ15 5/10/2019



Box Number= AZ15030



Claim Begin-End: AMC430291-AMC430291

4 Annual Filings



AZ15030-28

AMC429998-AMC430297

DEPARTMENT OF THE INTERIOR
BUREAU OF LAND MANAGEMENT
MINING CLAIMS

Run Date/Time: 8/20/2018

MC Maintenance Fees Paid Through the BLM Pay Portal
(by Date Paid)

Page 312 Of 316

CBS Receipt: 4238519

Printed For Lead File # AMC430291

Agency Tracking ID: 1534626783

Assessment Year: 2019

Number of BLM Serial Nr: 1

Paid On: 8/18/2018

Total Amount Paid: \$155.00

Claim Name	BLM Serial No	Lead File No	Amount Paid
HIDDEN WASH	AMC430291	AMC430291	\$155.00

United States Department of the Interior

Bureau of Land Management
 BUSINESS & SUPPORT SVCS DIV
 ONE N CENTRAL AVE SUITE 800
 PHOENIX, AZ 85004 -4427
 Phone: 602-417-9200

Receipt

No: 4238519

Transaction #: 4353910	
Date of Transaction: 08/18/2018	
CUSTOMER:	
MICHAEL ALLEN 7760 W FORD AVE LAS VEGAS,NV 89113 US	

LINE #	QTY	DESCRIPTION	REMARKS	UNIT PRICE	TOTAL
1	1.00	LOCATABLE MINERALS / MINING CLAIMS- NOT NEW-UNADJUD,ONE AUTH NO. ONLY / MINING CLAIM MONEY RECEIVED CASES: AMC430291/\$155.00		- n/a -	155.00
TOTAL:					\$155.00

PAYMENT INFORMATION			
NOTE: Items will appear on credit card statement as "BLM O Mining Claim".			
1	AMOUNT:	155.00	POSTMARKED: N/A
	TYPE:	CREDIT CARD	RECEIVED: 08/18/2018
	NAME:	MICHAEL ALLEN 7760 W FORD AVE LAS VEGAS NV 89113 US	
	CARD NO:	XXXXXXXXXXXX5813	AUTH CODE: 121938
	NAME ON CARD:	MICHAEL ALLEN	
	SIGNATURE:		

REMARKS

This receipt was generated by the automated BLM Collections and Billing System and is a paper representation of a portion of the official electronic record contained therein.

Run Date: 08/28/17

Run Time: 12:44 PM

**DEPARTMENT OF THE INTERIOR
BUREAU OF LAND MANAGEMENT
MINING CLAIMS**

MC Maintenance Fees Paid Through the BLM Pay Portal

CBS Receipt: 3961395

Printed For Lead File # AMC430291

Agency Tracking ID: 1503686801

Number of BLM Serial Nr: 3

Assessment Year: 2018

Paid On: 08/25/2017

Total Amount Paid: \$465.00

Claim Name	BLM Serial No	Lead File No	Amount Paid
DIGGER DON #3	AMC426400	AMC426400	\$155.00
UNDECIDED EAST	AMC428161	AMC428161	\$155.00
HIDDEN WASH	AMC430291	AMC430291	\$155.00

United States Department of the Interior
Bureau of Land Management
 BUSINESS & SUPPORT SVCS DIV
 ONE N CENTRAL AVE SUITE 800
 PHOENIX, AZ 85004 -4427
 Phone: 602-417-9200

Receipt

No: 3961395

Transaction #: 4071235	
Date of Transaction: 08/25/2017	
CUSTOMER:	
MIKE NORTON 2741 TOSHACH AVE. HENDERSON, NV 89044 US	

LINE #	QTY	DESCRIPTION	REMARKS	UNIT PRICE	TOTAL
1	1.00	LOCATABLE MINERALS / MINING CLAIMS- NOT NEW-UNADJUD, ONE AUTH NO. ONLY / MINING CLAIM MONEY RECEIVED CASES: AMC426400/\$465.00		- n/a -	465.00
TOTAL:					\$465.00

PAYMENT INFORMATION			
NOTE: Items will appear on credit card statement as "BLM O Mining Claim".			
1	AMOUNT:	465.00	POSTMARKED: N/A
	TYPE:	CREDIT CARD	RECEIVED: 08/25/2017
	NAME:	MIKE NORTON 2741 TOSHACH AVE. HENDERSON NV 89044 US	
	CARD NO:	XXXXXXXXXXXX9202	AUTH CODE: 054914
	NAME ON CARD:	MIKE NORTON	
	EXPIRES:	02/2019	
	SIGNATURE:		

REMARKS

This receipt was generated by the automated BLM Collections and Billing System and is a paper representation of a portion of the official electronic record contained therein.

Run Date: 09/08/16

Run Time: 12:27 PM

**DEPARTMENT OF THE INTERIOR
BUREAU OF LAND MANAGEMENT
MINING CLAIMS**

MC Maintenance Fees Paid Through the BLM Pay Portal

CBS Receipt: 3637871

Printed For Lead File # **AMC430291**

Agency Tracking ID: 1471917008

Number of BLM Serial Nr: 3

Assessment Year: 2017

Total Amount Paid: \$465.00

Paid On: 08/22/2016

Claim Name	BLM Serial No	Lead File No	Amount Paid
DIGGER DON #3	AMC426400	AMC426400	\$155.00
UNDECIDED EAST	AMC428161	AMC428161	\$155.00
HIDDEN WASH	AMC430291	AMC430291	\$155.00

United States Department of the Interior
Bureau of Land Management
 BUSINESS & SUPPORT SVCS DIV
 ONE N CENTRAL AVE SUITE 800
 PHOENIX, AZ 85004 -4427
 Phone: (602) 417-9200

Receipt

No: 3637871

Transaction #: 3741757	
Date of Transaction: 08/22/2016	
CUSTOMER:	
MICHAEL NORTON 2741 TOSHACH AVE. HENDERSON,NV 89044 US	

LINE #	QTY	DESCRIPTION	REMARKS	UNIT PRICE	TOTAL
1	1.00	LOCATABLE MINERALS / MINING CLAIMS- NOT NEW-UNADJUD,ONE AUTH NO. ONLY / MINING CLAIM MONEY RECEIVED CASES: AMC426400/\$465.00		- n/a -	465.00
TOTAL:					\$465.00

PAYMENT INFORMATION			
NOTE: Items will appear on credit card statement as "BLM O Mining Claim".			
1	AMOUNT:	465.00	POSTMARKED: N/A
	TYPE:	CREDIT CARD	RECEIVED: 08/22/2016
	NAME:	MICHAEL NORTON 2741 TOSHACH AVE. HENDERSON NV 89044 US	
	CARD NO:	XXXXXXXXXXXX9202	AUTH CODE: 055521
	NAME ON CARD:	MICHAEL NORTON	
	EXPIRES:	02/2019	
	SIGNATURE:		

REMARKS

This receipt was generated by the automated BLM Collections and Billing System and is a paper representation of a portion of the official electronic record contained therein.

**United States Department of the Interior
Bureau of Land Management
BUSINESS & SUPPORT SVCS DIV
ONE N CENTRAL AVE SUITE 800
PHOENIX, AZ 85004 -4427
Phone: (602) 417-9200**

Receipt

No: 3354893

Transaction #: 3452823	
Date of Transaction: 07/30/2015	
CUSTOMER:	
MICHAEL W NORTON 2741 TOSHACH AVE HENDERSON,NV 89044 US	

LINE #	QTY	DESCRIPTION	REMARKS	UNIT PRICE	TOTAL
1	1.00	LOCATABLE MINERALS / MINING CLAIMS- NOT NEW-UNADJUD,ONE AUTH NO. ONLY / MINING CLAIM MONEY RECEIVED CASES: AMC430291/\$155.00		- n/a -	155.00
TOTAL:					\$155.00

PAYMENT INFORMATION			
NOTE: Items will appear on credit card statement as "BLM O Mining Claim".			
1	AMOUNT:	155.00	POSTMARKED: N/A
	TYPE:	CREDIT CARD	RECEIVED: 07/30/2015
	NAME:	MICHAEL W NORTON 2741 TOSHACH AVE HENDERSON NV 89044 US	
	CARD NO:	XXXXXXXXXXXX9202	AUTH CODE: 090018
	NAME ON CARD:	MICHAEL W NORTON	
	EXPIRES:	02/2016	
	SIGNATURE:		

REMARKS

This receipt was generated by the automated BLM Collections and Billing System and is a paper representation of a portion of the official electronic record contained therein.

Run Date: 08/03/15

Run Time: 03:20 PM

**DEPARTMENT OF THE INTERIOR
BUREAU OF LAND MANAGEMENT
MINING CLAIMS**

MC Maintenance Fees Paid Through the BLM Pay Portal

CBS Receipt: 3354893

Printed For Lead File # AMC430291

Agency Tracking ID: 1438293524

Assessment Year: 2016

Number of BLM Serial Nr: 1

Paid On: 07/30/2015

Total Amount Paid: \$155.00

Claim Name	BLM Serial No	Lead File No	Amount Paid
HIDDEN WASH	AMC430291	AMC430291	\$155.00

NOTICE!!

These documents have been scanned!

Do not place un-scanned documents beneath this notice!

Do not remove this notice from this file!

GPO Jacket No. 560-102
Print Order 61540
Rise Business Services, LLC
Job=AZ15 5/10/2019



Box Number= AZ15030



Claim Begin-End: AMC430291-AMC430291

5 Miscellaneous



AZ15030-28

AMC429998-AMC430297

**NO
DOCUMENTS
FOUND**

NO DOCUMENTS FOUND
NO DOCUMENTS FOUND

NOTICE!!

These documents have been scanned!

Do not place un-scanned documents beneath this notice!

Do not remove this notice from this file!

GPO Jacket No. 560-102
Print Order 61540
Rise Business Services, LLC
Job=AZ15 5/10/2019



Box Number= AZ15030



Claim Begin-End: AMC430291-AMC430291

6 Location Notices-Amendments and Supporting Documents



AZ15030-28

AMC429998-AMC430297

AMC 430291

at the request of Donovan Schuyler

When recorded mail to

Michael Wayne Norton
2741 Toshach Ave.
Henderson, NV, 89044

SPACE ABOVE THIS LINE FOR RECORDER'S USE

NO AFFIDAVIT OF VALUE IS REQUIRED UNER A.R.S. § 11 ARS 1134 (A)(3)

QUIT CLAIM DEED

EFFECTIVE MAY 22, 2015

For consideration of Ten Dollars, and other valuable considerations, I or we,

DONOVAN SCHUYLER (COLLECTIVELY, "GRANTOR"), DO

hereby quit-claim to Michael Wayne Norton

, ANY AND

all right, title or interest in the following real property situated in Yavapai County, Arizona:

THE FOLLOWING UNPATENTED FEDERAL PLACER MINING CLAIM, TOGETHER WITH ALL RIGHTS AND PRIVILEGES APPURTENANT THERETO (COLLECTIVELY, THE "CLAIM"), HIDDEN WASH AMC 430291 LOCATED IN TOWNSHIP 9N, RANGE 5W, SECTION 24 AS RECORDED AS RECEPTION NUMBER 2014-0054156 IN THE YAVAPAI COUNTY RECORDERS OFFICE OF THE GILA AND SALT RIVER BASE AND MERIDIAN LOCATED IN THE WEST 1/2 OF THE SW 1/4 OF THE SW 1/4 OF SEC 24
Dated: May 22, 2015

Donovan Schuyler

3835 Wheeler Rd, Fowlerville, MI 48836

State of Arizona }
County of Maricopa } ss.
~~Yavapai~~ }

RECEIVED
PLM ARIZONA RECORDER'S OFFICE
2015 MAY 29 P. 1: 41
PHOENIX, ARIZONA


The foregoing instrument was acknowledged before me this 22 day of May, 2015, by

DONOVAN SCHUYLER

Dorinda A. Eisenhauer

NOTARY PUBLIC

My commission expires: 1/31/2017



RECEIPT # 3310158

ENTERED INTO COMPUTER
7/13/2015 Egg

WE CARE

US Postal Service

DEAR VALUED POSTAL CUSTOMER:

I want to extend my sincere apology as your Postmaster for the enclosed document that was inadvertently damaged in handling by your Postal Service.

We are aware how important your mail is to you. With that in mind, we are forwarding it to you in an expeditious fashion.

The United States Postal Service handles over 202 billion pieces of mail each year. While each employee makes a concerted effort to process, without damage, each piece of mail, an occasional mishap does happen.

We are constantly working to improve our processing methods so that these incidents will be eliminated. You can help us greatly in our efforts if you will continue to properly prepare and address each letter or parcel that you enter into the mailstream.

We appreciate your cooperation and understanding and sincerely regret any inconvenience that you have experienced.

YOUR POSTMASTER



**UNITED STATES
POSTAL SERVICE®**



First-Class Mail
Postage & Fees Paid
USPS
Permit No. G-10

RECEIVED
MAY 29 11:30
PHOENIX, ARIZONA

Donovan Schuyler
3835 Wheeler Rd
Fowlerville, MI 48036

RECEIVED
BLM AZ STATE OFFICE

2015 MAY 29 P 1:31

PHOENIX, ARIZONA

BLM Arizona State Office
One North Central Avenue
Suite 800
Phoenix, AZ 85004-4427



1022




85004

U.S. POSTAGE
PAID
CONGRESS, AZ
85332
MAY 27, 15
AMOUNT

\$3.79

00121235-03



7010 3090 0003 0502 8655

CERTIFIED MAIL™

ENVELOPE TO THE RIGHT
3. FOLD AT DOT AND LINE

United States Department of the Interior
Bureau of Land Management
 LANDS/RECREATION & PLANNING
 ONE N CENTRAL AVE
 PHOENIX, AZ 85004 -2203
 Phone: 602-417-9200

Receipt

No: 3310158

Transaction #: 3407245	
Date of Transaction: 06/01/2015	
CUSTOMER:	
DONOVAN SCHUYLER 3835 WHEELER RD FOWLERVILLE,MI 48836-9222 US	

LINE #	QTY	DESCRIPTION	REMARKS	UNIT PRICE	TOTAL
1	1.00	LOCATABLE MINERALS / MINING CLAIMS- NOT NEW-UNADJUD,ONE AUTH NO. ONLY / MINING CLAIM MONEY RECEIVED CASES: AMC430291/\$10.00	QCD - 1	- n/a -	10.00
TOTAL:					\$10.00

PAYMENT INFORMATION			
1	AMOUNT:	10.00	POSTMARKED: 05/27/2015
	TYPE:	CHECK	RECEIVED: 05/29/2015
	CHECK NO:	22813836557	
	NAME:	SCHUYLER, DONOVAN 3835 WHEELER RD FOWLERVILLE MI 48836-9222 US	

REMARKS

This receipt was generated by the automated BLM Collections and Billing System and is a paper representation of a portion of the official electronic record contained therein.

MINING CLAIM STATUS REPORT

Data Entered: 02/17/15 Ram

MTP Checked By: 02/17/15 Ram
GEO Checked By: 02/17/15 Ram

LEAD SERIAL NUMBER: AMC 430291 thru AMC _____

NUMBER OF CLAIMS & TYPE:

LODE
1
PLACER

ASSOCIATION PLACER

MILL SITE

TUNNEL SITE

CHARGES:

Location Fee @ \$37 = \$ 37.00
Processing Fee @ \$20 = \$ 20.00
Maintenance Fee @ \$155 = \$ 155.00
Add'l Maint Fee for Assoc Placer = \$ _____
SUBTOTAL \$ 212.00
QCS Other Fees \$ 20.00
Other Fees \$ _____
TOTAL \$ 232.00

TOTAL ACREAGE: 20 Per Claim
(Placer Only)

NUMBER OF LOCATORS: 1

DOCUMENTS RECEIVED VIA : Over-the-Counter [] Mail [] TIMELY FILED: Yes [] No []

LEGAL DESCRIPTION: T 9N R 5W SEC 24
T _____ R _____ SEC _____
T _____ R _____ SEC _____
T _____ R _____ SEC _____
T _____ R _____ SEC _____

BLM [] FOREST SERVICE [] SUBJ TO PL 359: Yes [] No []
WILDERNESS AREA [] _____

SPLIT ESTATE: N/A [] SX [] PX [] OTHER [] _____
SRHA [] Was proper Notice filed if located on SHRA Land? Yes [] No []

RECONVEYED MINERALS ON BLM LAND REQUIRE OPENING ORDER FROM 1944 TO 1993:

Open to Entry On _____ N/A []

COMMENTS/STATUS: VOID [] PARTIALLY VOID [] PVT MINERALS [] WITHDRAWN LANDS []
OTHER [] _____

[] Claimant acknowledges that portions of the following claim(s) site(s) may be void or voidable.

Printed Name of Claimant _____ Signature of Claimant _____

*****FINAL ADJUDICATION*****

DATE 4.13.15 INITIALS [Signature]

AMC430291



Send to

LOCATION NOTICE FOR PLACER MINING CLAIM

NOTICE IS HEREBY GIVEN that the HIDDEN WASH

_____ placer mining claim has been located by

DONOVAN SCHUYLER whose current mailing

address is 3835 Wheeler RD

FOWLerville, MI 48836

BLM
Date
Stamp

RECEIVED
BLM SERVICE
2015 JAN 20 P. 4: 18
PHOENIX, ARIZONA

The general course of this claim is NORTH TO SOUTH and it is situated in
YAVAPAI County, Arizona.

This claim is 1320 feet in length and 660 feet in width. This claim runs from the
location monument on which this location notice is posted approximately 1320 feet in a SOUTH
direction to the SOUTH end line and 660 feet in a EAST direction to the EAST end line.

This claim is marked by four monuments, one at each corner of the claim.

The location monument on which this notice is posted is situated within Section 24, Township
9 N, Range 5 W, Gila Salt River Base and Meridian, Arizona. This claim encompasses

portions of the following legal subdivision(s) if located by legal subdivision or the following quarter section (s),
section (s), Township (s) and Range (s) WEST 1/2 OF THE SW 1/4 OF THE SW 1/4
OF SEC 24, T9N, R5W, Gila Salt River Base and Meridian, Arizona.

The locality of this claim with reference to some natural object or permanent monument and additional
information (if any) concerning its locality are as follows: THE LOCATION POST IS 1320 FT
NORTH OF THE SURVEY MARKER OF SEC 24 SW CORNER
OF THE INTERSECTION OF SECTIONS 23, 24, 25, 26 T9N R5W

DATED AND POSTED on the ground this 12 day of November, 2014.

LOCATOR (s) Donovan Schuyler

Form MCF102
Revised July 2005

AMC430291

(A) $34^{\circ} 6.224'$
 $112^{\circ} 44.199'$

(B) $34^{\circ} 6.224'$
 $112^{\circ} 44.068'$

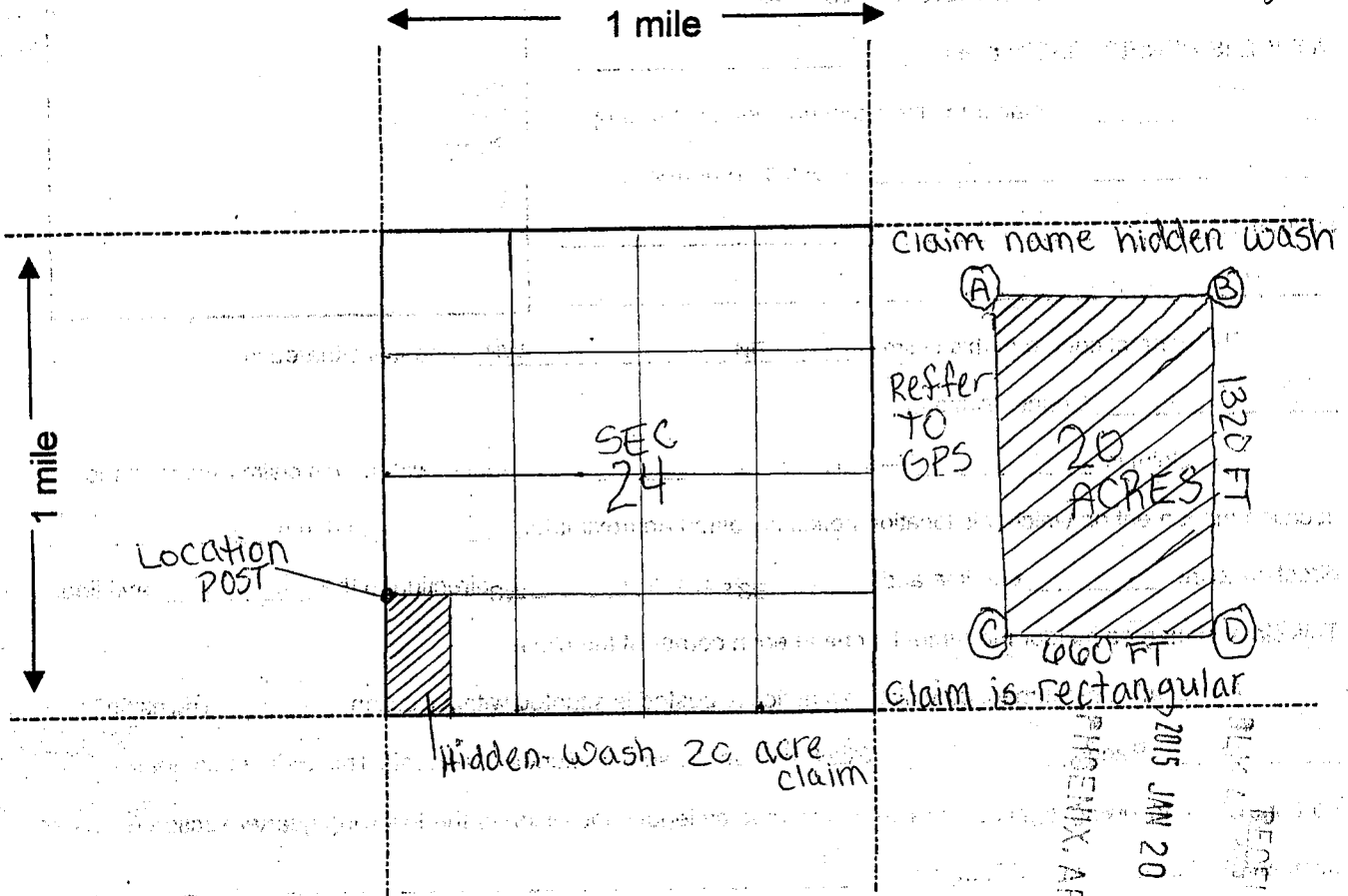
(C) $34^{\circ} 6.006'$
 $112^{\circ} 44.199'$

(D) $34^{\circ} 6.006'$
 $112^{\circ} 44.068'$

GPS

MINING CLAIM MAP

Lode () Placer (X)



Scale: 1" = 2000 feet

1. The above map depicts the HIDDEN WASH mining claim, which is located in Section (s) 24, Township 9 N, Range 5 W, Gila and Salt River Base and Meridian, YAVAPAI County, Arizona.

2. The type of corner and location monuments used are as follows: 2" white PVC POSTS 5ft Tall with taped CAPS

3. The bearings and distances in degrees and feet between claim corners are as depicted on the map.

Form MCF100a
Revised July 2005

This form is available from the Arizona Department of Mines & Mineral Resources and may be reproduced.

RECORDERS MEMO: LEGIBILITY
QUESTIONABLE FOR GOOD REPRODUCTION

AM04302911

Input Parameters for Geographic Report with Land

System Id = CR

Admin State = AZ

Geo State =

Casetype Begins With

Case Disp Txt = AUTHORIZED, CANCELLED, EXPIRED, PENDING, REJECTED, RELINQUISHED, WITHDRAWN

Mer Twp Rng =

Section =

Mtrs = 14 0090N 0050W 024, 14 0090N 0050W 999

Commodity =

Commodity Txt =

Pending Org =

Pend Org Decode =

Total Rows Returned: 2

RUN TIME: 08:44 AM

UNITED STATES DEPARTMENT OF INTERIOR
BUREAU OF LAND MANAGEMENT
GEOGRAPHIC REPORT WITH LAND
Sorted by Serial Number

RUN DATE: 02/17/2015
Page 1 of 1

Adm State: AZ

Serial Number: AZAR 0000110
Total Case Acres: 39.400

<u>Casetype</u>	<u>Case Disp</u>				<u>Sect</u>	<u>Sur Typ</u>	<u>Sur Num</u>	<u>Suff</u>	<u>Subdivision</u>	<u>Act Pend</u>
285003	AUTHORIZED	14	0090N	0050W	024	ALIQ			NWNE,E2NW,W2SW,NESW;	

Serial Number: AZAR 0034626
Total Case Acres: 26.550

<u>Casetype</u>	<u>Case Disp</u>				<u>Sect</u>	<u>Sur Typ</u>	<u>Sur Num</u>	<u>Suff</u>	<u>Subdivision</u>	<u>Act Pend</u>
286202	AUTHORIZED	14	0090N	0050W	024	ALIQ			E2W2;	

